

Copies of this map are available at nominal cost  
 Contact:  
 Pennsylvania Department of Transportation  
 Sales Store  
 P.O. Box 2028  
 Harrisburg, Pennsylvania 17105-2028  
 Telephone: (717) 737-6746

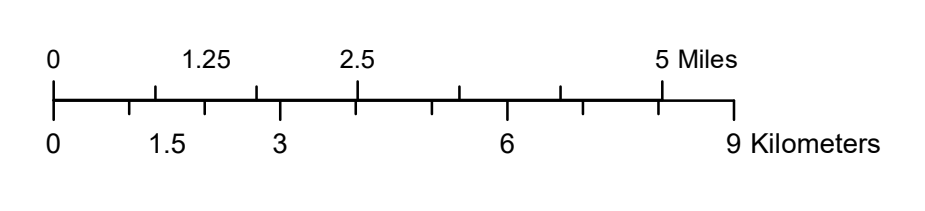
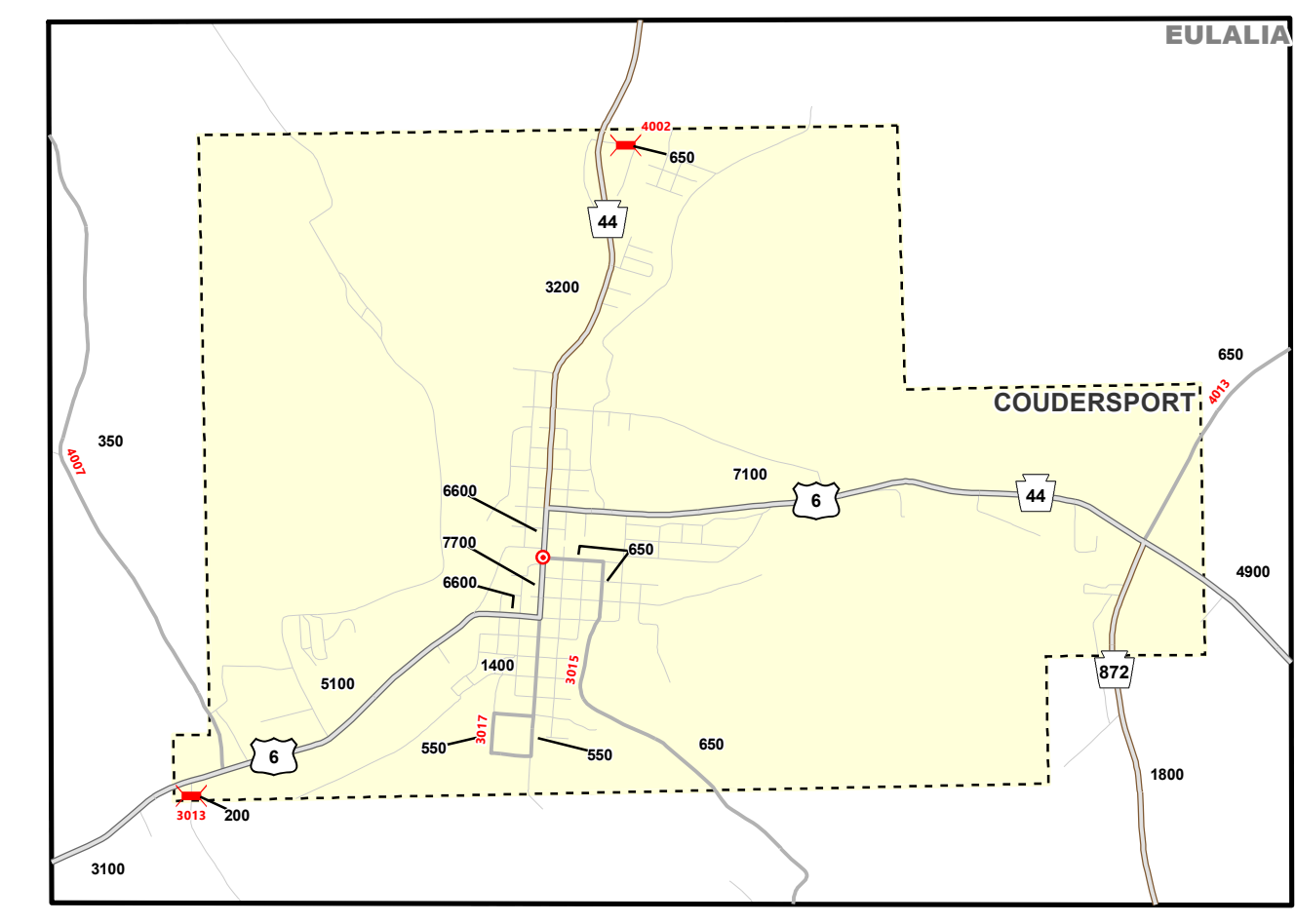
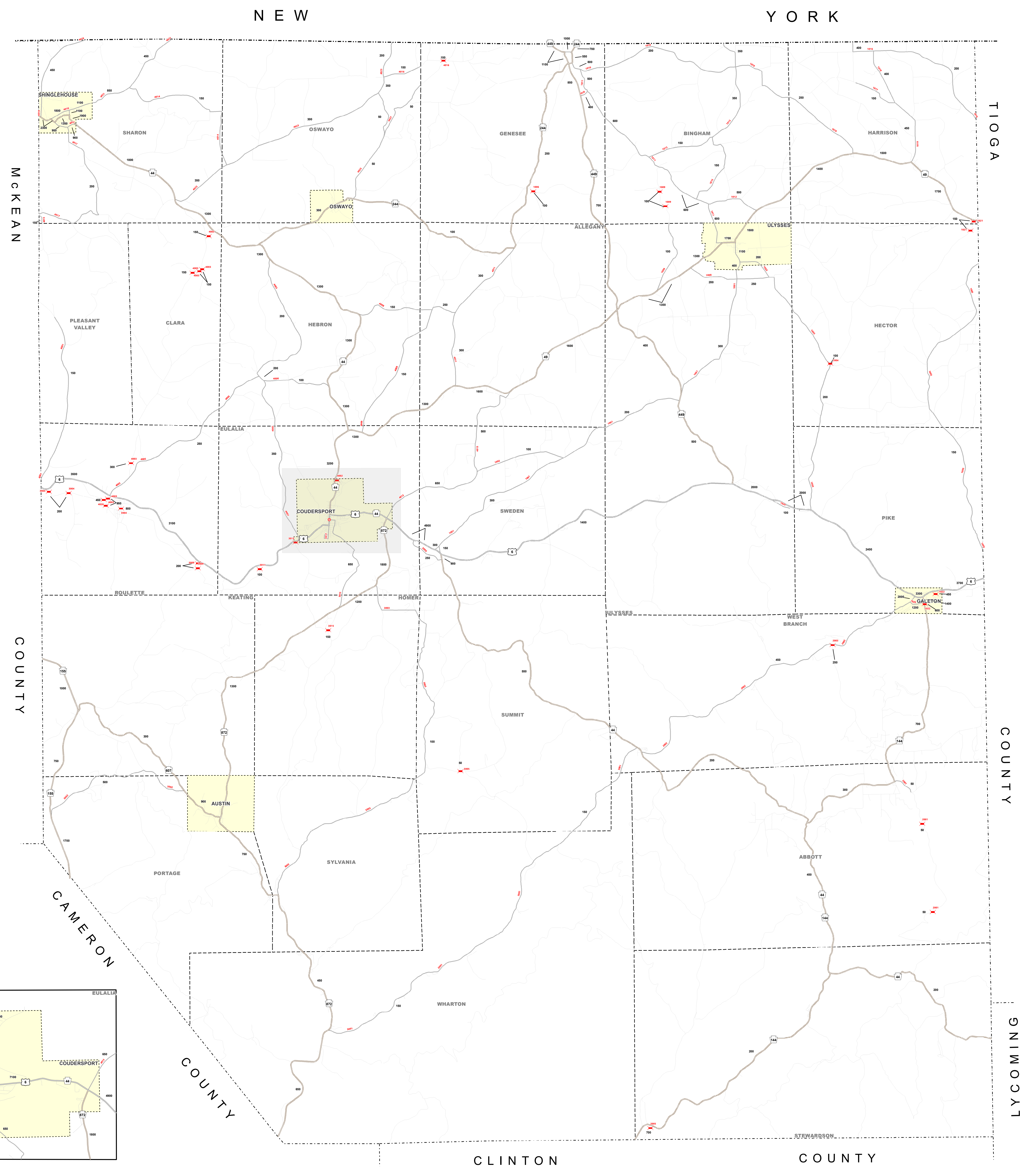
The commonwealth makes no warranty or representation, either expressed or implied, with respect to traffic volume data, including its quality, merchantability, or fitness for a particular purpose.


The data is provided "as is" and the user assumes the entire risk as to its quality and performance.

- LEGEND**
- State Boundary
  - County Boundary
  - Borough Boundary
  - City Boundary
  - Fully Controlled Access (Interstate)
  - Fully Controlled Access (Toll)
  - US Route
  - PA Route
  - State Route
  - Local Road
  - County Seats
  - Traffic Volume Number
  - State Maintained Bridge

Volumes shown are annual average daily traffic based on the most current information available.

Enlargement scale is 2:1 unless noted otherwise.



  
 2022  
**AADT**  
**Traffic Volume Map**  
 Published August 2023  
**Potter County**  
**Pennsylvania**

Prepared by the  
**Pennsylvania Department of Transportation**  
 Bureau of Planning and Research  
 Transportation Planning Division  
 In cooperation with the  
**U.S. Department of Transportation**  
 Federal Highway Administration