

Copies of this map are available at nominal cost  
 Contact:  
 Pennsylvania Department of Transportation  
 State Store  
 P.O. Box 2028  
 Harrisburg, Pennsylvania 17105-2028  
 Telephone: (717) 787-6746

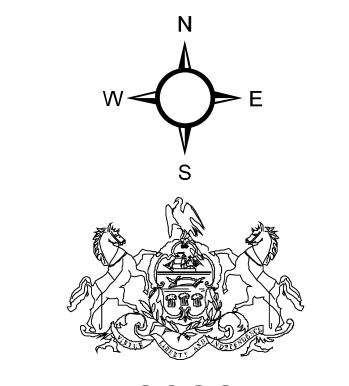
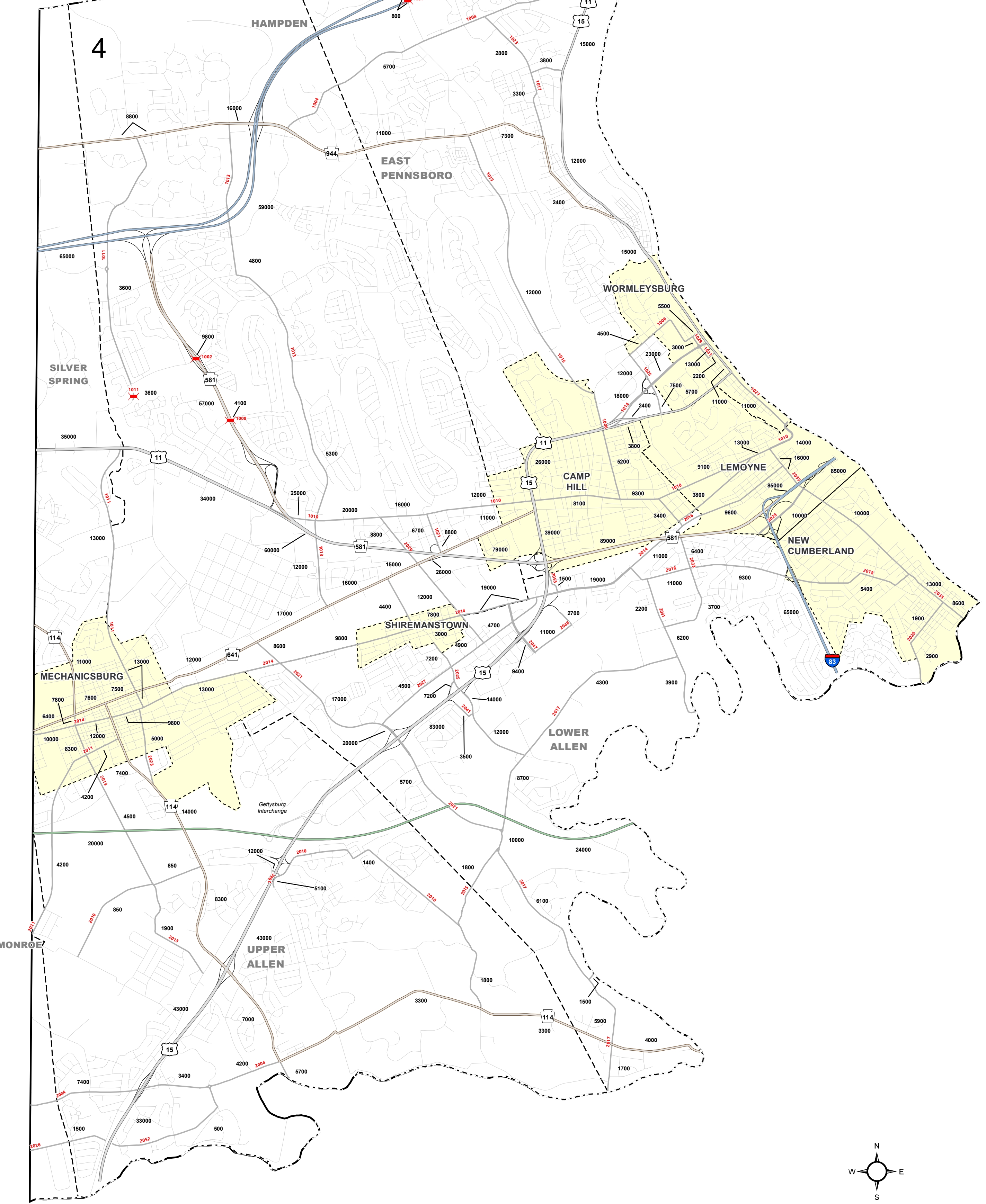
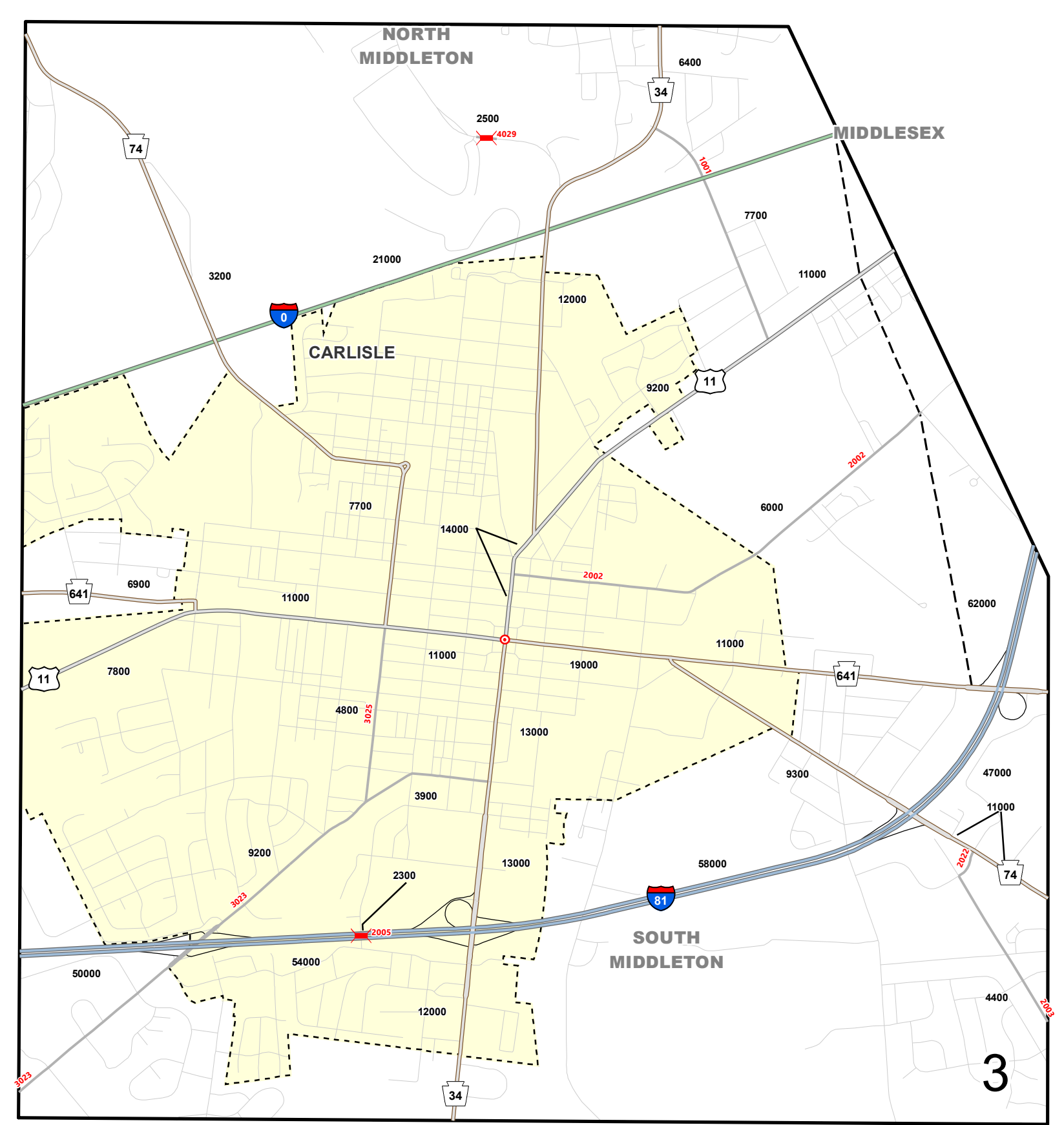
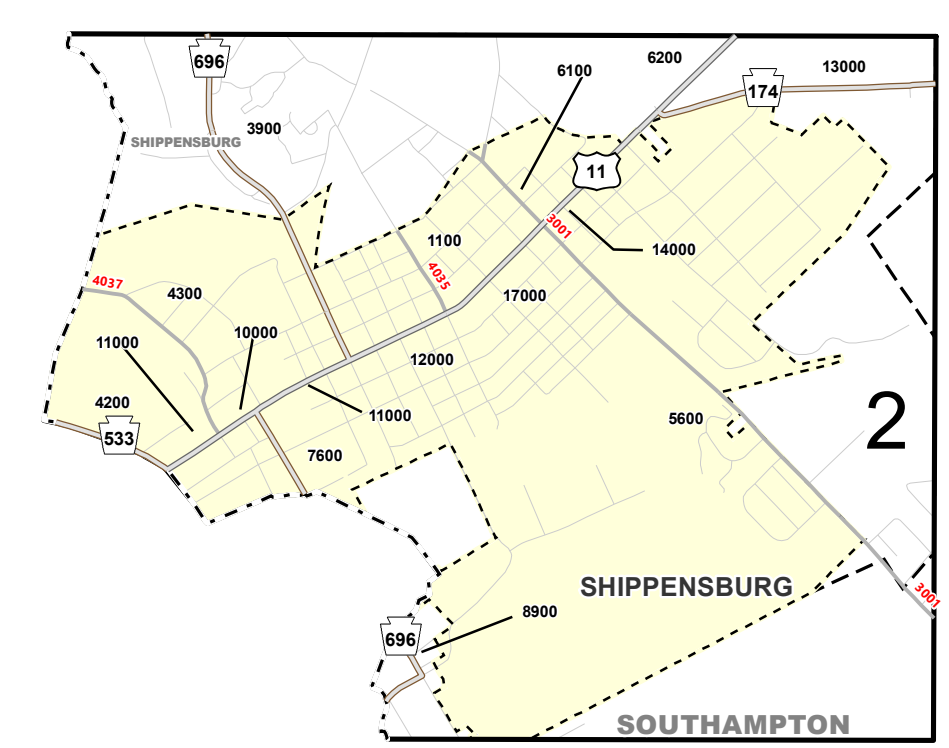
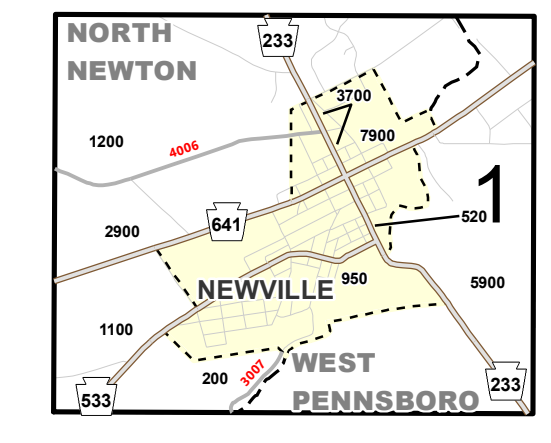
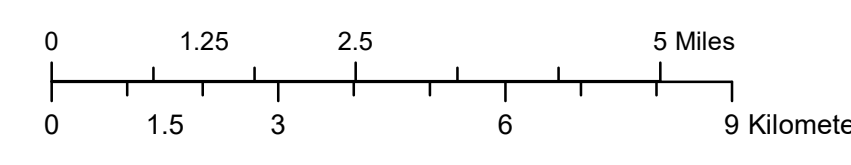
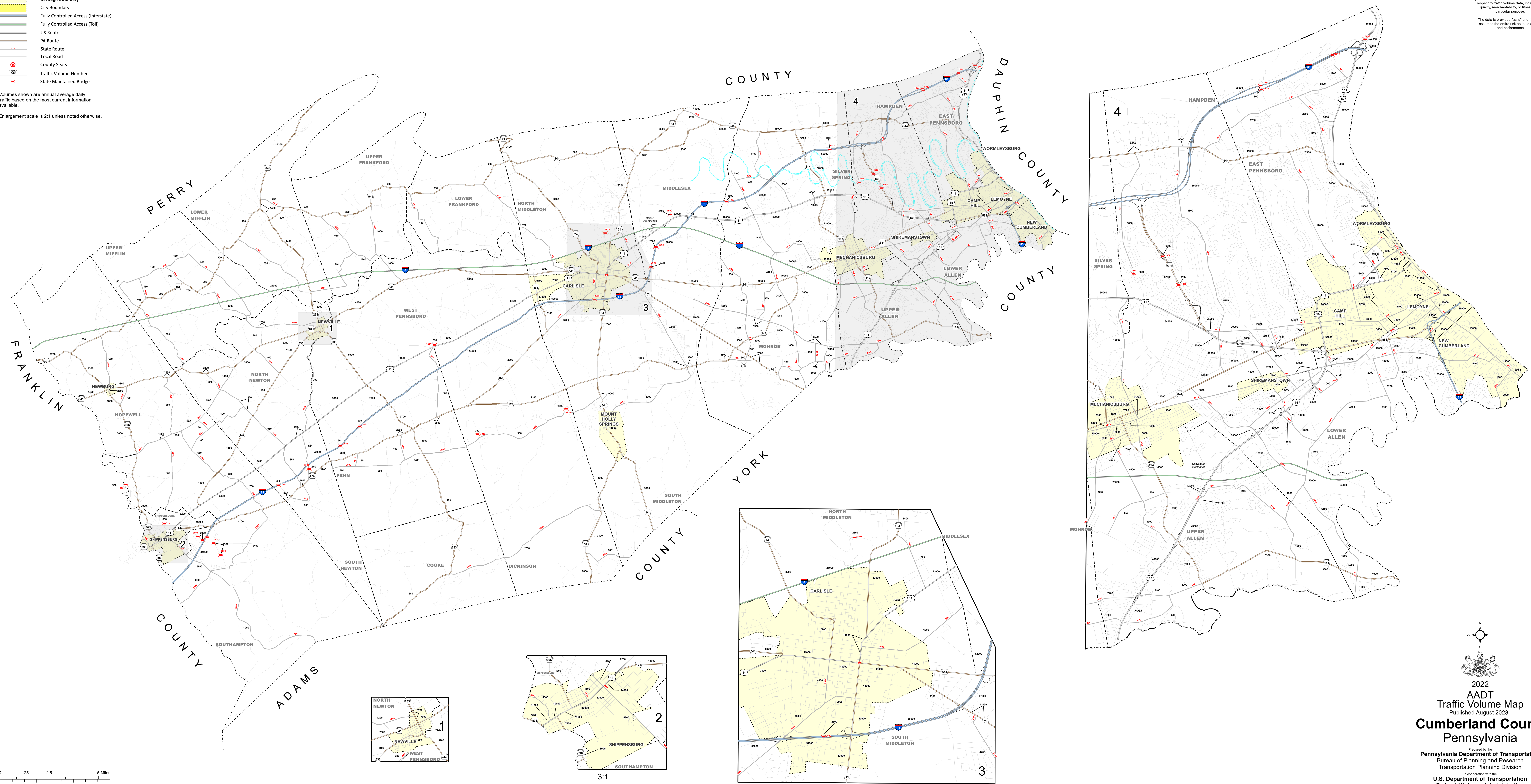
The commonwealth makes no warranty or  
 representation, either expressed or implied, with  
 respect to traffic volume data, including its  
 quality, merchantability, or fitness for a  
 particular purpose.

The data is provided "as is" and the user  
 assumes the entire risk as to its quality  
 and performance.

- LEGEND**
- State Boundary
  - County Boundary
  - Borough Boundary
  - City Boundary
  - Fully Controlled Access (Interstate)
  - Fully Controlled Access (Toll)
  - US Route
  - PA Route
  - State Route
  - Local Road
  - County Seats
  - Traffic Volume Number
  - State Maintained Bridge

Volumes shown are annual average daily  
 traffic based on the most current information  
 available.

Enlargement scale is 2:1 unless noted otherwise.



2022  
 AADT  
 Traffic Volume Map  
 Published August 2023

**Cumberland County  
 Pennsylvania**

Prepared by the  
 Pennsylvania Department of Transportation  
 Bureau of Planning and Research  
 Transportation Planning Division

In cooperation with the  
 U.S. Department of Transportation  
 Federal Highway Administration